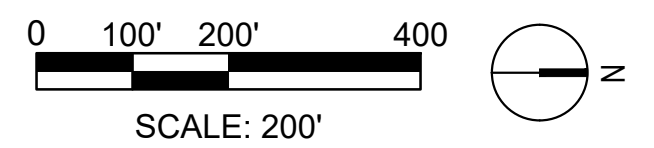
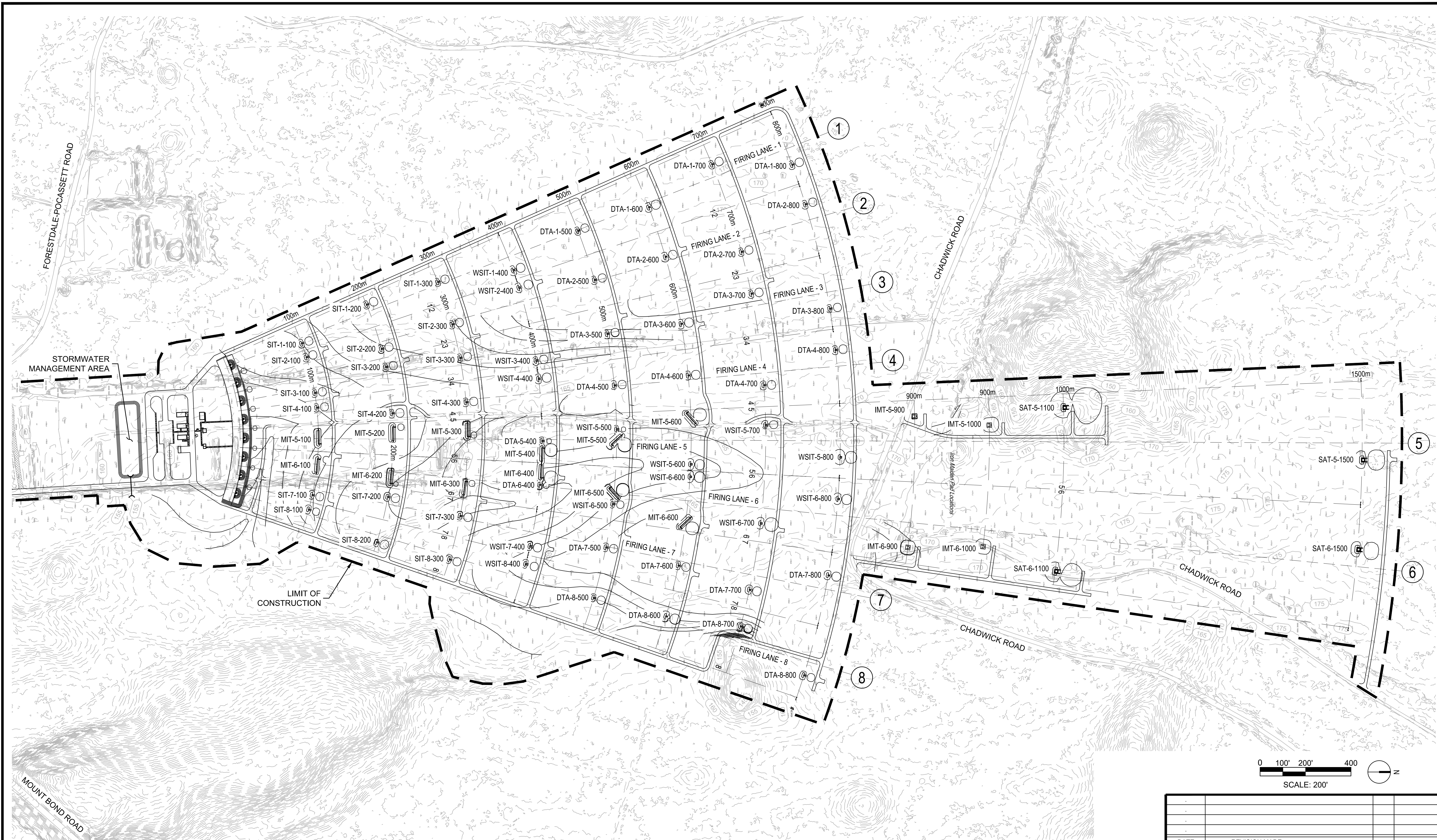


Appendix C: MPMG Range Design Plans

- Overall Site Plan (1500M) Sheet SP201 dated 19 July 2019
- Surface Danger Zone Plan (1500M) Sheet C-402 dated 19 July 2019
- Overall Existing Conditions Plan (1500M) Sheet V-200 dated 26 March 2019
- Overall Site Plan (800M) Sheet C-003 dated 19 February 2020
- Surface Danger Zone Plan (800M) Sheet C-401 dated 19 February 2020

P:\MASS_DS\BMA_ARING_CE_GUN_RANGE\600_CADD_GIS\GRAPHICS\10_CADD\CIVIL\SHEET FILES\SP201.DWG - Jul 24, 2019 - 11:01 AM Plotted By: BURNEIMER, DENNIS



DATE	REVISION MADE	BY	AUTHORIZED

AUTOMATED MULTIPURPOSE MACHINE GUN RANGE (MPMG)			
OVERALL SITE PLAN (1500M)			
DATE: 07/19/2019	DES BY: HAB	BAKER PROJECT NUMBER: 170789	SHEET NO.: SP201
SCALE: AS NOTED	DWN BY: HAB	GOV. PROJECT NUMBER: 250194FY19	59 OF 74
SIZE: ANSI D	CHK BY: KM		
FILE: SP201.DWG			



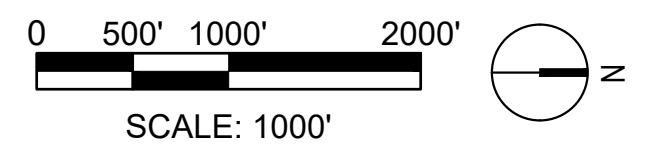
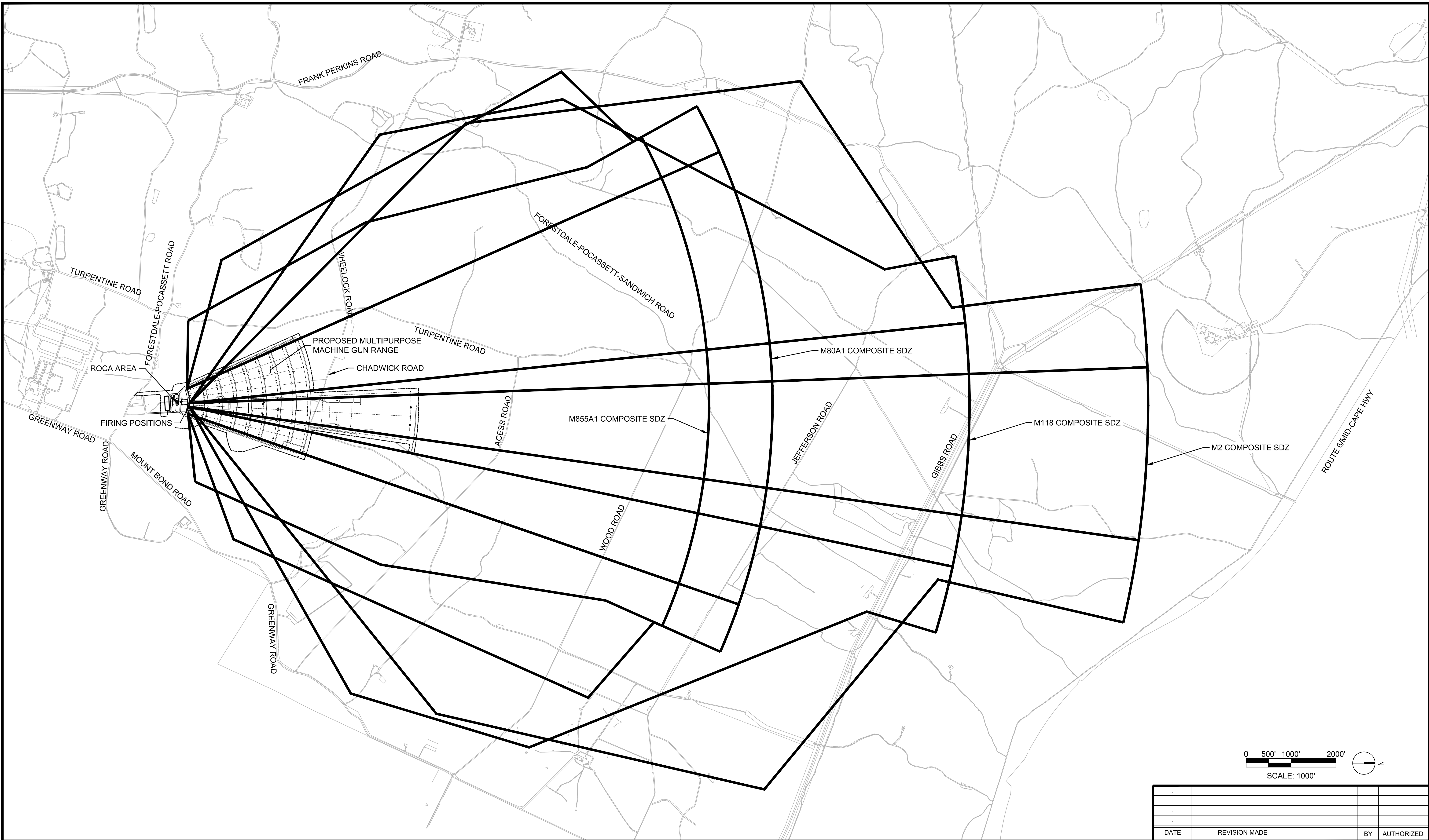
MICHAEL BAKER INTERNATIONAL
125 CAMBRIDGE PARK DRIVE, SUITE 502
CAMBRIDGE, MASSACHUSETTS 02140

AUTOMATED MULTIPURPOSE MACHINE GUN RANGE (MPMG)
CAMP EDWARDS JOINT BASE CAPE COD
BOURNE, MASSACHUSETTS



TYPE A: ADDENDUM 07-22-2019

P:\MASS_DS\BMA_ARNG_CE_GUN_RANGE\600_CADD-GIS\GRAPHICS\10_CADD\CIVIL\SHEET FILES\C-402.DWG - Jul 19, 2019 - 9:34 PM Plotted By: BURNHEIMER, DENNIS



DATE	REVISION MADE	BY	AUTHORIZED

AUTOMATED MULTIPURPOSE MACHINE GUN RANGE (MPMG)			
SURFACE DANGER ZONE PLAN (1500M)			
DATE: 07/19/2019	DES BY: HAB	BAKER PROJECT NUMBER: 170789	SHEET NO.: C-402
SCALE: AS NOTED	DWN BY: HAB	GOV. PROJECT NUMBER: 250194FY19	66 OF 74
SIZE: ANSI D	CHK BY: KM		
FILE: C-402.DWG			



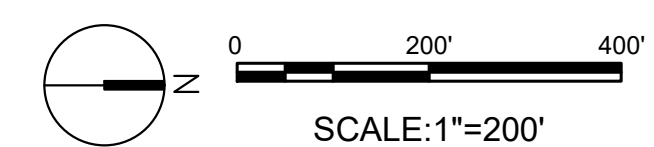

MICHAEL BAKER INTERNATIONAL
125 CAMBRIDGE PARK DRIVE, SUITE 502
CAMBRIDGE, MASSACHUSETTS 02140

AUTOMATED MULTIPURPOSE MACHINE GUN RANGE (MPMG)
CAMP EDWARDS JOINT BASE CAPE COD
BOURNE, MASSACHUSETTS



TYPE 'A' ADDENDUM 07-22-2019

P:\MSS_DSB\MA_ARNG_CE_GUN_RANGE\600_CADD-GIS\GRAPHICS\10_CADD\CIVIL\SHEET FILES\V-200.DWG Mar 28, 2019 - 6:44 PM Plotted By: GALLANT, DARRYL



DATE	REVISION MADE	BY	AUTHORIZED

AUTOMATED MULTIPURPOSE MACHINE GUN RANGE (MPMG)			
OVERALL EXISTING CONDITIONS PLAN (1500M)			
DATE: 03-26-2019	DES BY: HAB	BAKER PROJECT NUMBER 170789	SHEET NO. V-200
SCALE: AS NOTED	DWN BY: HAB	GOV. PROJECT NUMBER 250194FY19	56 OF 72
SIZE: ANSI D	CHK BY: KM		
FILE: V-200.DWG			



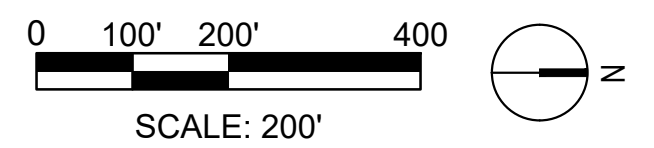
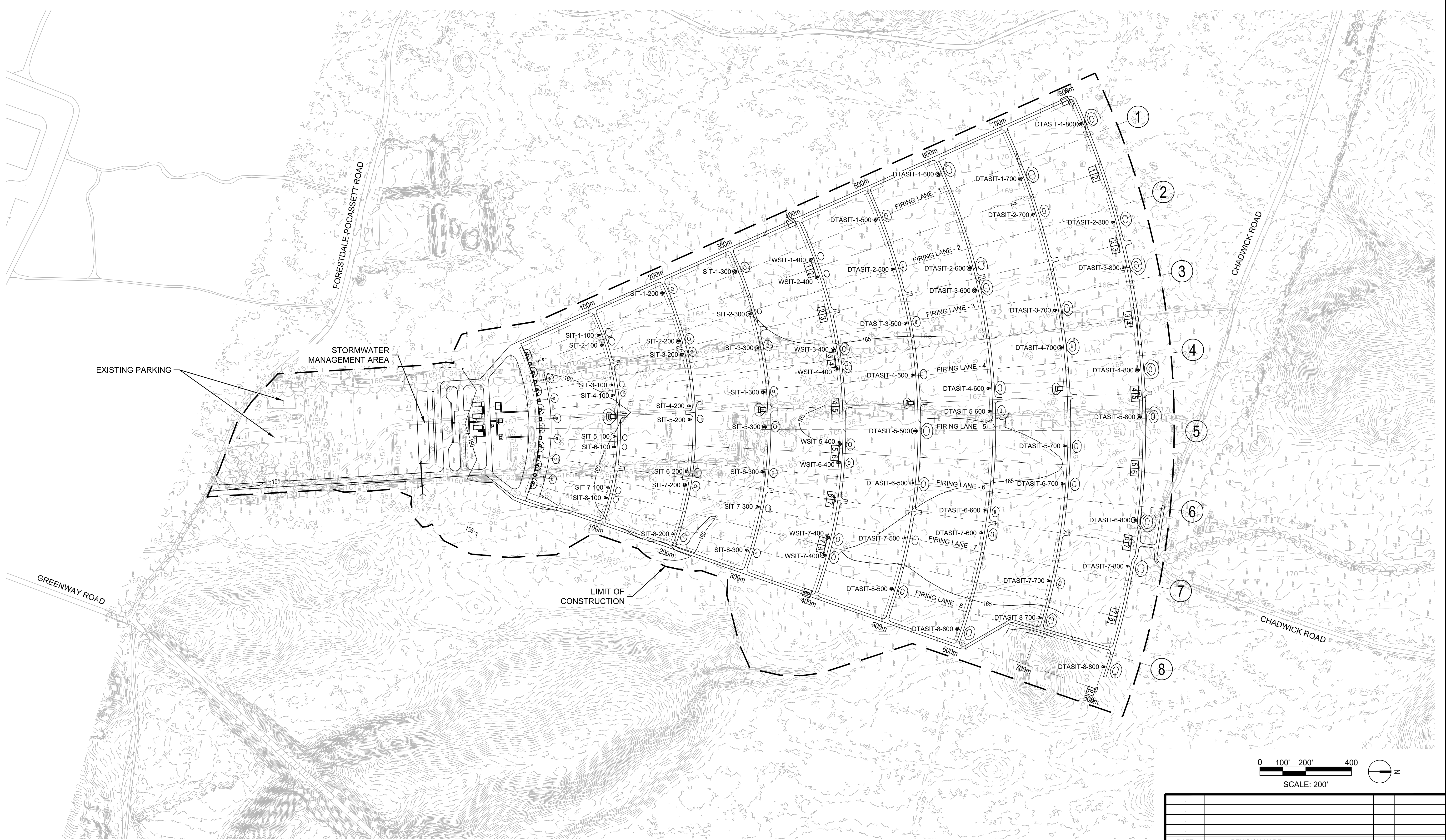
MICHAEL BAKER INTERNATIONAL
125 CAMBRIDGE PARK DRIVE, SUITE 502
CAMBRIDGE, MASSACHUSETTS 02140

AUTOMATED MULTIPURPOSE MACHINE GUN RANGE (MPMG)
CAMP EDWARDS JOINT BASE CAPE COD
BOURNE, MASSACHUSETTS



SCHEMATIC DESIGN 03-26-2019

P:\MASS_DS\BMA_ARNG\CE_GUN_RANGE\500_CADD\GIS\GRAPHICS\10_CADD\CIVIL\SHEET FILES\C-003.DWG Sep 16, 2019 - 2:55 PM Plotted By: BURKHIMER, DENNIS




DATE	REVISION MADE	BY	AUTHORIZED

AUTOMATED MULTIPURPOSE MACHINE GUN RANGE (MPMG)			
OVERALL SITE PLAN			
DATE: 9/16/19	DES BY: HAB	BAKER PROJECT NUMBER: 170789	SHEET NO: C-003
SCALE: AS NOTED	DWN BY: HAB	GOV. PROJECT NUMBER: 250194FY19	6 OF 185
SIZE: ANSI D	CHK BY: KM	FILE: C-003.DWG	65% DESIGN

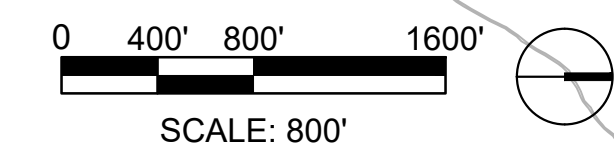
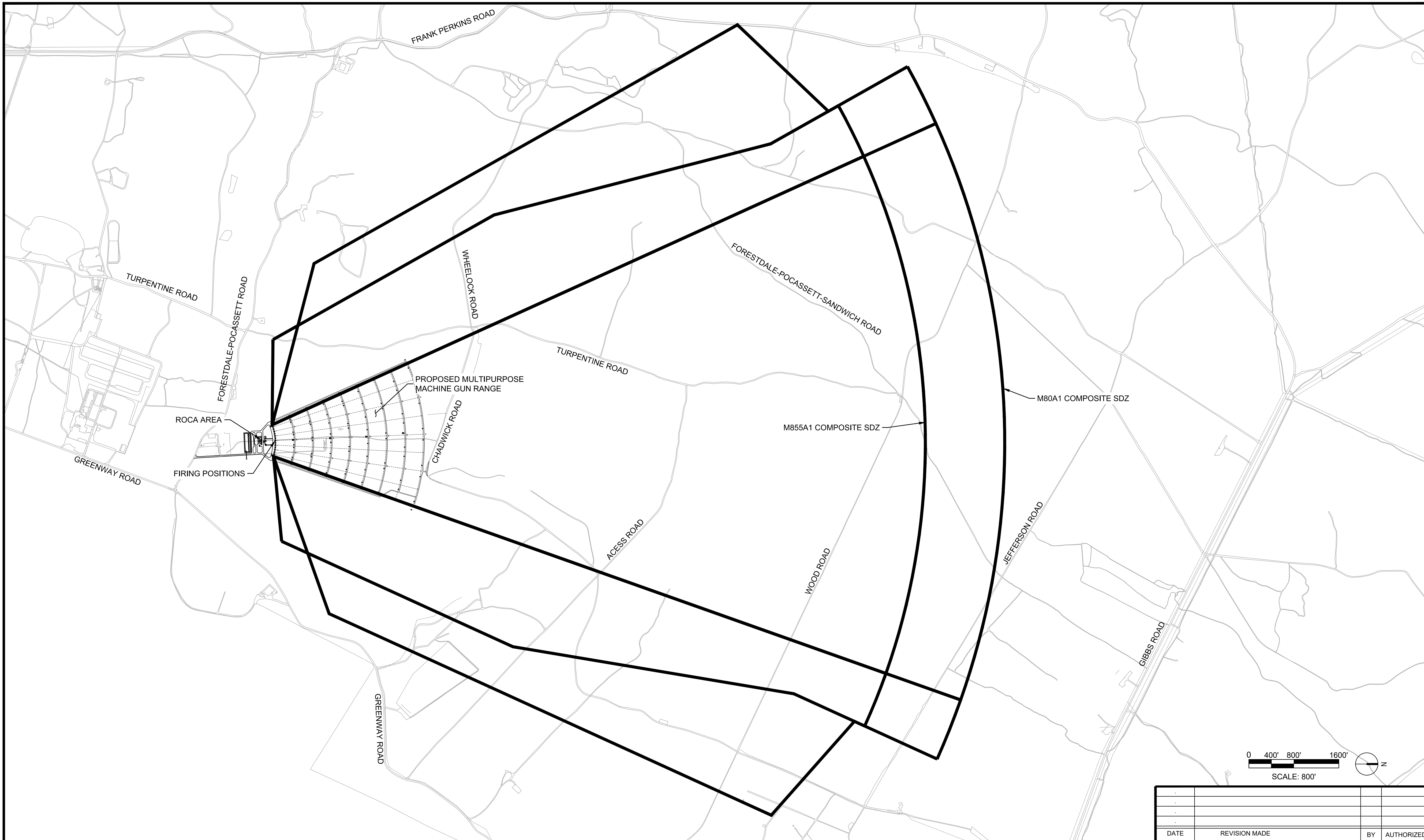


MICHAEL BAKER INTERNATIONAL
125 CAMBRIDGE PARK DRIVE, SUITE 502
CAMBRIDGE, MASSACHUSETTS 02140

AUTOMATED MULTIPURPOSE MACHINE GUN RANGE (MPMG)
CAMP EDWARDS JOINT BASE CAPE COD
BOURNE, MASSACHUSETTS



P:\MASS_DS\BIMA_ARNG_CE_GUN_RANGE\600_CADD_GIS\GRAPHICS\510_CADD\CIVIL\SHEET FILES\C-401.DWG Sep 16, 2019 - 3:11 PM Plotted By: BURHEIMER, DENNIS



DATE	REVISION MADE	BY	AUTHORIZED

AUTOMATED MULTIPURPOSE MACHINE GUN RANGE (MPMG)

SURFACE DANGER ZONE PLAN

DATE: 9/16/19	DES BY: HAB	BAKER PROJECT NUMBER: 170789	SHEET NO: C-401
SCALE: AS NOTED	DWN BY: HAB	GOV. PROJECT NUMBER: 250194FY19	66 OF 185
SIZE: ANSI D	CHK BY: KM		
FILE: C-401.DWG			

Michael Baker
INTERNATIONAL

MICHAEL BAKER INTERNATIONAL
125 CAMBRIDGE PARK DRIVE, SUITE 502
CAMBRIDGE, MASSACHUSETTS 02140

AUTOMATED MULTIPURPOSE MACHINE GUN RANGE (MPMG)
CAMP EDWARDS JOINT BASE CAPE COD
BOURNE, MASSACHUSETTS



65% DESIGN

